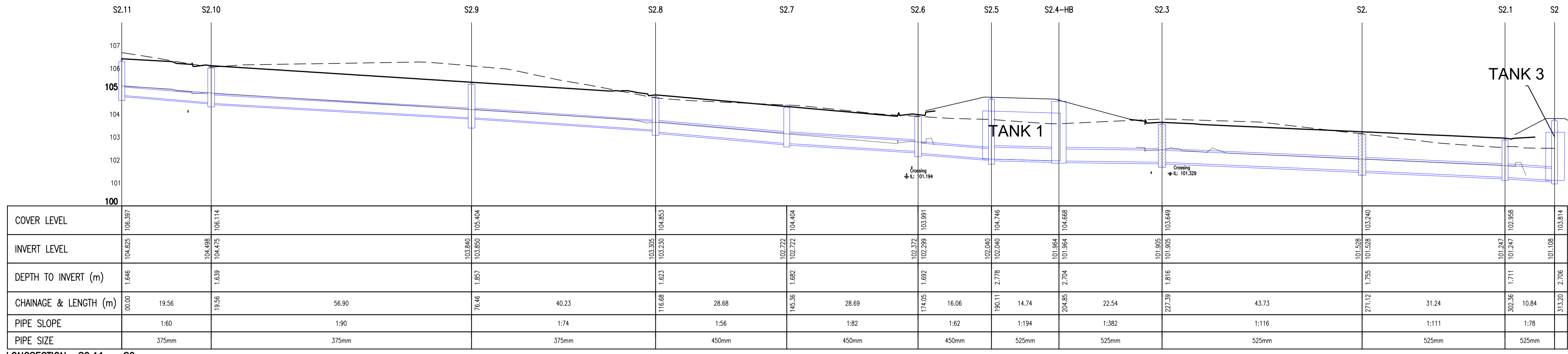


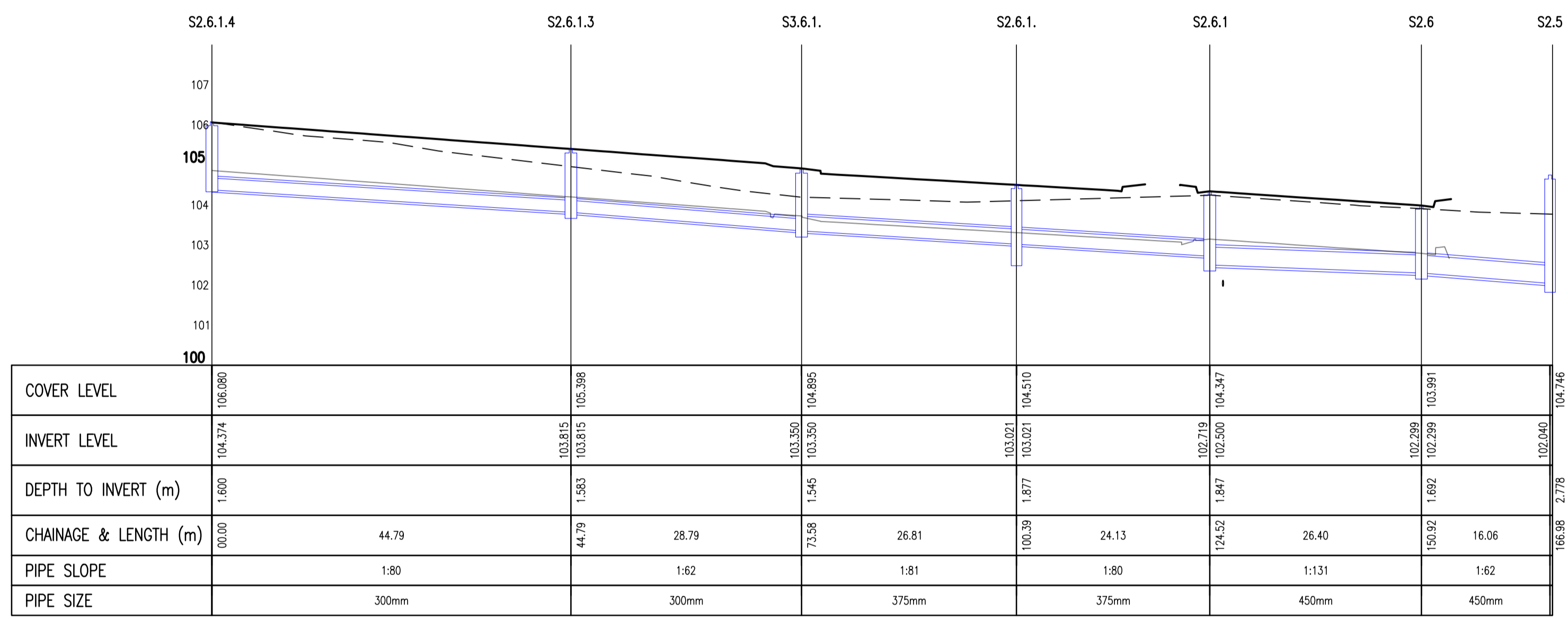
NOTES:
 1. DO NOT SCALE. USE FIGURED DIMENSIONS ONLY.
 2. THIS DRAWING IS TO BE READ IN CONJUNCTION WITH ALL OTHER RELEVANT ARCHITECTURAL AND ENGINEERING DRAWINGS.



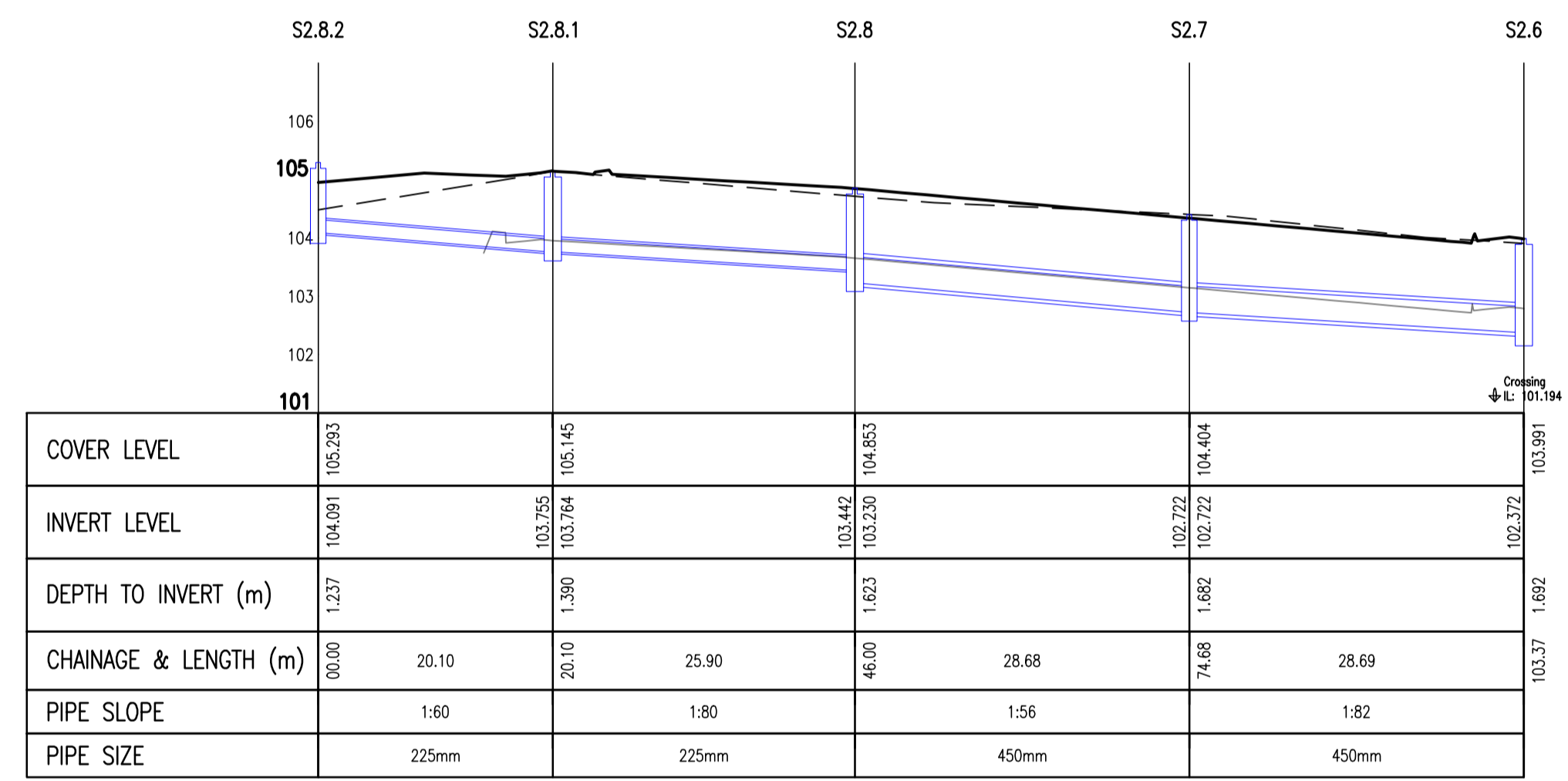
LEGEND

- DESIGNED GROUND PROFILE
- EXISTING GROUND PROFILE
- 1200mm COVER
- PROPOSED SURFACE WATER PIPES
- EXISTING SURFACE WATER PIPES
- CROSSING PIPES

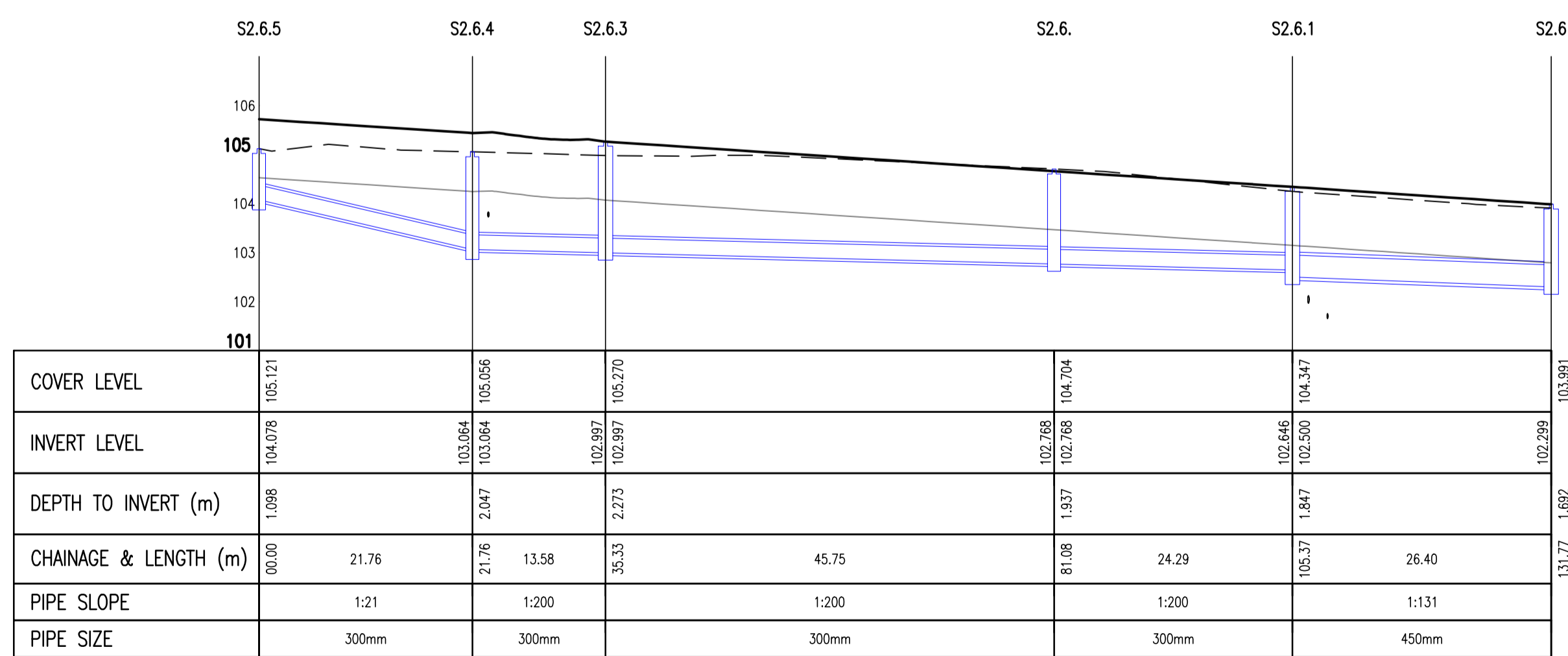
LONGSECTION S2.11 - S2
 H-SCALE 1:500 V-SCALE 1:100



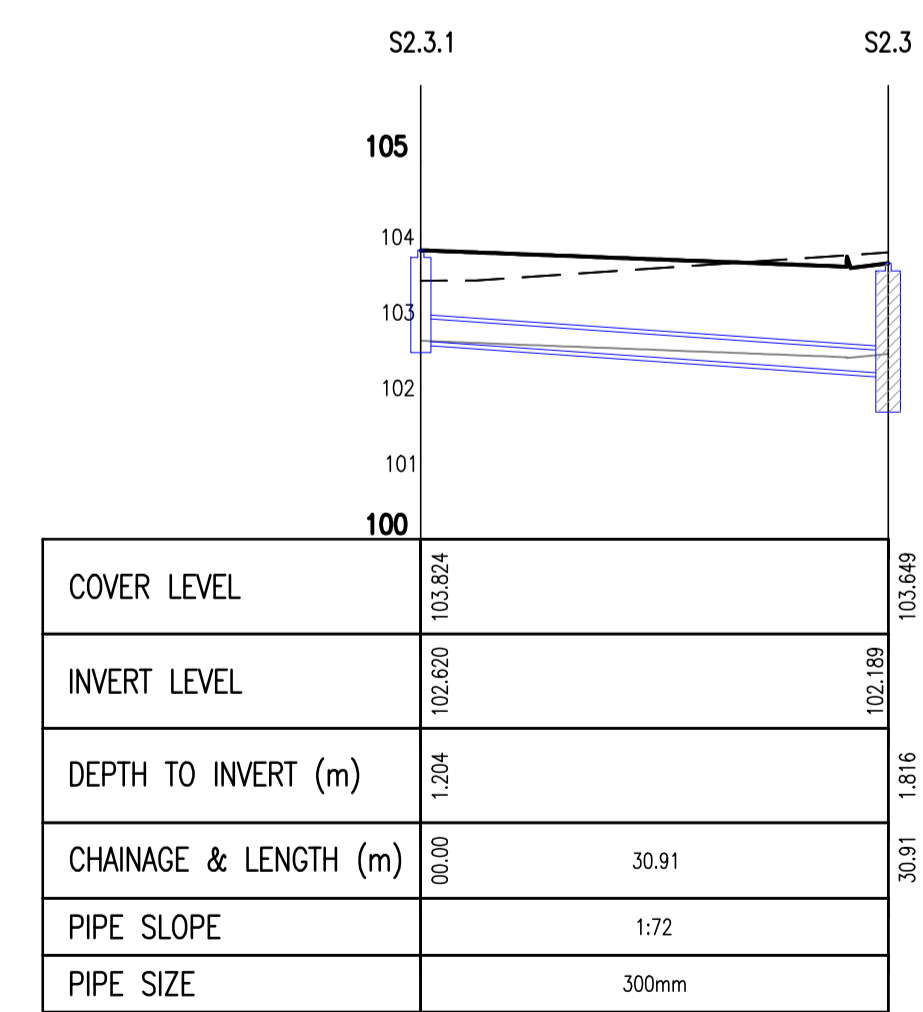
LONGSECTION S2.6.1.4 - S2.5
 H-SCALE 1:500 V-SCALE 1:100



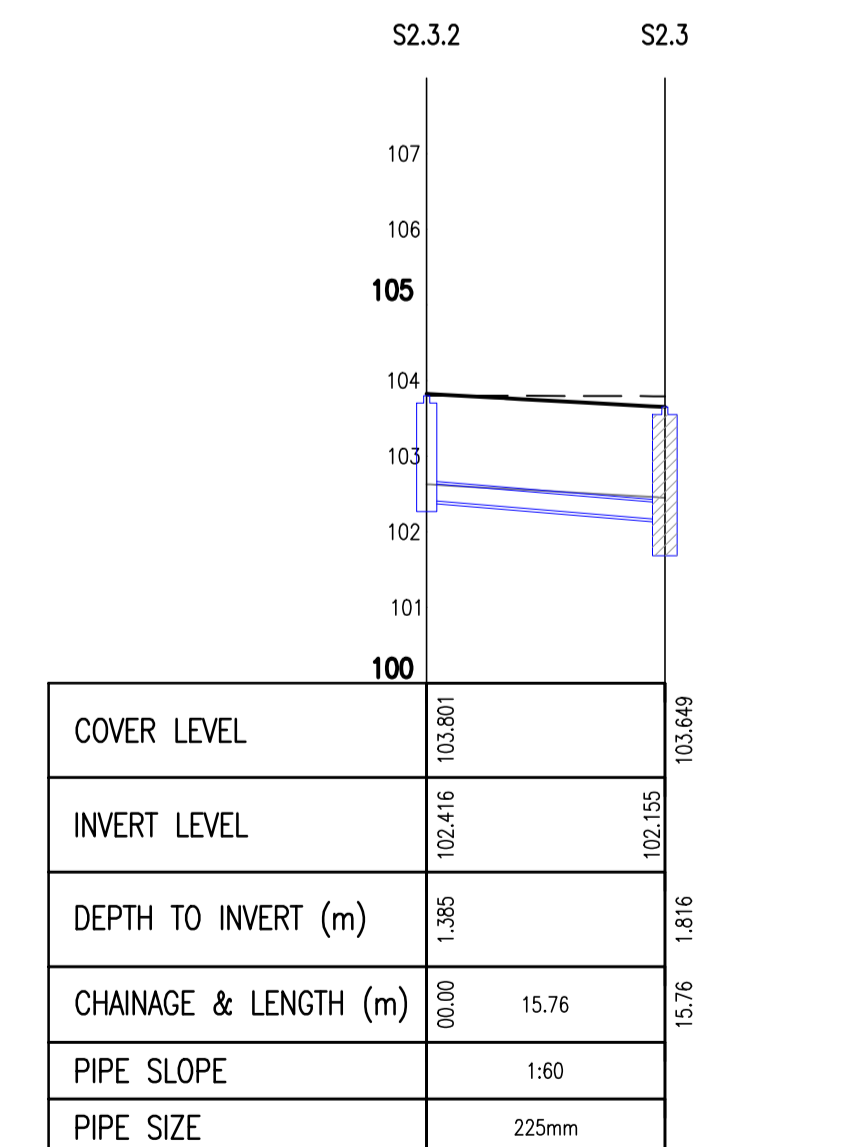
LONGSECTION S2.8.2 - S2.6
 H-SCALE 1:500 V-SCALE 1:100



LONGSECTION S2.6.5 - S2.6
 H-SCALE 1:500 V-SCALE 1:100



LONGSECTION S2.3.1 - S2.3
 H-SCALE 1:500 V-SCALE 1:100



LONGSECTION ALIGNMENT - (STORM NORTH) - (7)
 H-SCALE 1:500 V-SCALE 1:100

~	02/10/20	SHD APPLICATION ISSUE	MK	IS
REV.	DATE	AMENDMENT	DRN	APPD

STATUS **FOR SHD APPLICATION**

Waterman Moylan
 Engineering Consultants
 BLOCK 5, EASTPOINT BUSINESS PARK, ALFIE BYRNE ROAD,
 DUBLIN D03 K7W7 IRELAND.
 Tel: (01) 664 8900 Fax: (01) 661 3618
 Email: info@waterman-moylan.ie www.waterman-moylan.ie

CLIENT **CASTELTHORN CONSTRUCTION ULC**
 ARCHITECT **O'MAHONY PIKE ARCHITECTS**
 PROJECT **PROPOSED PHASE 2 RESIDENTIAL DEVELOPMENT AT DUNSHAUGHLIN, CO. MEATH**

TITLE **SURFACE WATER LONG SECTIONS SHEET 1 OF 6**

DRAWN	DESIGNED	APPROVED	DATE
MK	KV	IS	OCT. 2020
SCALE	JOB NO.	DRG. NO.	REVISION
AS SHOWN	0A1	12-081A	P225-I

© 2016 This drawing is copyright. No part of this document may be re-produced or transmitted in any form or stored in any retrieval system of any nature without the written permission of the consulting engineer or copyright holder except as agreed for use on the project for which the document was originally issued.